

Rider name: \_\_\_\_\_

*Judge*

# TEAM LYLE MINNESOTA 2016

## Bonus Menu

**THE TEAM LYLE RALLY IS NOT A RACE!  
RESPECT ALL SPEED LIMITS AND TRAFFIC LAWS.**

**READING COMPREHENSION IS VERY IMPORTANT!!!!**

Answers must be complete and correct, spelling counts! You may need to bring bounty secured on the rally to the scoring table – pay very close attention the bonus instructions – *no sniveling!*

Bonus points will not be awarded unless the bonus is claimed at the scoring table. In order to be scored, you must present your Menu, your completed Claim Form (you will receive at upon finishing) along with any required Receipts, Photo's, and Bounty to the scoring table. Once you sit down with the scorer you will NOT be allowed to leave the scoring table or ask for help.



**ALL photo bonuses MUST include your rally mug** – if you drop or break your mug use the largest piece that remains in your photo or get your face into the photo. **No "mug" in Photo – No Points for bonus!**

You are responsible for keeping this Bonus Menu legible. Replacements are not available. Do not lose this Menu. No Bonus Menu – No score.

### **TO EARN THE POINTS FOR EACH BONUS CLAIMED**

**YOUR BONUS MENU MUST CONTAIN ALL INFORMATION REQUESTED.**

**ALL PHOTOS MUST INCLUDE YOUR RALLY MUG & ITEMS DESCRIBED IN THE BONUS INSTRUCTIONS.**

**ALL BONUS MENU INSTRUCTIONS MUST BE FOLLOWED PRECISELY & COMPLETELY.**

All bonuses may be found using a State of Minnesota Highway map and instructions given on the menu. Please respect all bonus locations – Tread Lightly.

Every effort has been made to ensure that locations are available with correct directions and instructions to secure the points. If you believe something is in error you may call the rallymaster for bonus clarifications.

The Rally begins at 9:00 am and ends at 5:00 pm. You have 8 hours to **SAFELY** collect as many bonus points as you can. - **NO GRACE PERIOD** riders arriving after 4:59:59 pm will not be scored.

If you have any questions please see the rallymaster before you set out on your ride.

**If you are not going to finish the rally you MUST call the rallymaster to notify that you will not be returning.**

**RALLYMASTER PHONE NUMBER: 651-468-5043**

ODOMETER → END \_\_\_\_\_ **START** \_\_\_\_\_ TOTAL \_\_\_\_\_

# TEAM LYLE MINNESTOTA CLASSIC FOLK CAFÉ

Where all the women are strong, all the men good-looking, and all the children above average

## APPETIZERS

**AP1\*\*\*\*\* 8**

**Santiago** – The Santiago Horseshoe Club is located on the eastern edge of the town of Santiago along 20<sup>th</sup> St. SE, near the Santiago Park. The horseshoe stakes are set at the official distance of 40 feet apart. How many total horseshoe stakes are present on the Santiago Horseshoe Club’s tournament grounds?

**16**

TIME: \_\_\_\_\_ ODO \_\_\_\_\_

**AP2\*\*\*\*\* 12**

**Fairhaven** - Located about 1/2 mile south of the town of Fairhaven on the north bank of the Clearwater River is the historic Fairhaven Mill. From CR 7 turn west on Birchdale Road and then veer left on Bluffton Rd and the Mill will be on your left. Take a photo of the Fairhaven Mill – **be sure to include your motorcycle.**

TIME: \_\_\_\_\_ ODO \_\_\_\_\_

**AP3\*\*\*\*\* 15**

**Waconia** – Located near Lake Waconia on the west edge of the business district and visible from the west end of Lake St West and located on the grounds of the Bayview Elementary School (24 S Walnut St) is a statue of Lucy Van Pelt of Peanuts fame. According to the plaque on the base of the statue, may “who” watch over all the children that play here?

**This Angel (Angel)**

TIME: \_\_\_\_\_ ODO \_\_\_\_\_

**AP4\*\*\*\*\* 18**

**Darwin** – Along 1<sup>st</sup> street in downtown Darwin is the “World Famous” largest twine ball by one man. There is a pictorial museum behind the twine ball hut; in front of this museum is an old Minnesota Standard Griswold RR signal with flashers and a Stop sign. According to a small plaque located on the RR signal; in whose honor was the signal donated?

**Anna Marie Paul**

TIME: \_\_\_\_\_ ODO \_\_\_\_\_

**AP5\*\*\*\*\* 11**

**Elk River** – Near junction of HWY’s 10 & 169 and along the Mississippi River and entered off US HWY 10 is the Babcock Memorial Park. In this park is a green/rust colored well water hand pump that naturally was made in the USA. What City and State was the hand pump manufactured in according to information on the hand pumps casting.

**Evansville, Wis**

TIME: \_\_\_\_\_ ODO \_\_\_\_\_

**AP6\*\*\*\*\* 14**

**Rush City** – Located near the Holiday gas station at I-35 and 4<sup>th</sup> Street is a walleye caught by Paul Bunyan; according to the sign located near the walleye, how long was the rod Paul used to catch the World’s Largest Walleye?

**62 feet**

---

TIME: \_\_\_\_\_ ODO \_\_\_\_\_

**AP7\*\*\*\*\* 17**

**Hutchinson** – Located about 7.5 miles north of Mn HWY 7 on McLeod County Road 7, just a tad south of the Meeker county line is the Campfire Club entrance sign – take a photo of the Campfire Club “Gopher” sign, **be sure to include the gopher.**

TIME: \_\_\_\_\_ ODO \_\_\_\_\_

**AP8\*\*\*\*\* 12**

**Dalbo** – Dalbo has a Sister City in Sweden – as you roll into the town of Dalbo on HWY 47 pay attention to the roadside signs and you will be able to answer this question – What is the name of Dalbo’s Sister City in Sweden?

**Venjan**

---

TIME: \_\_\_\_\_ ODO \_\_\_\_\_

**AP9\*\*\*\*\* 18**

**Manannah** – About a mile west of the town of Manannah on CR 3 is a stone monument to the Manannah Massacre of 8-26-1862 that took place 600’ south of this spot. What are the last names of the four victims listed on the grey monument

**Deck, Howe, Page, Maybee**

---

TIME: \_\_\_\_\_ ODO \_\_\_\_\_

**AP10\*\*\*\*\* 16**

**Brunswick** – Located across from the Brunswick Town Hall is the Riverside Cemetery. In the far back center of the cemetery you will find the grave of Irv Stewart, it would seem obvious that Irv was a blacksmith – **take a photo of Irv’s unique grave marker and be sure to include his name, date of birth, and date of death in the photo.**

TIME: \_\_\_\_\_ ODO \_\_\_\_\_



# SMALL PLATES

## SP1\*\*\*\*\* 24

**Kroschel** – The Minnesota Goose Garde is located about 3 miles north of the town of Kroschel along Kanabec CR 21 about 1/2 mile east of Kanabec CR 20. The garden’s entrance sign has an Ojibwa Merman Totem intertwined on the sign named “Missikanabec” – take a photo of the totem & be sure the head and horns are visible.

TIME: \_\_\_\_\_ ODO \_\_\_\_\_

\*\*\*\*\*  

## SP2\*\*\*\*\* 34

**Good Thunder** – Near the corner of Houk St and Main St in downtown Good Thunder is a sculpture of a Native American mounted on his horse. Take a photo of the black iron sculpture of the Native American and his horse.

TIME: \_\_\_\_\_ ODO \_\_\_\_\_

\*\*\*\*\*  

## SP3\*\*\*\*\* 31

**Long Prairie** – Located at 2 1<sup>st</sup> St S. in downtown Long Prairie is the Battle for Iwo Jima Memorial Park and mural. Located in the park is a sign that notes the date of the battle and the names of the men who raised the first flag on Mt. Suribachi. What is the nickname of Ernest (XXXXX) Thomas as noted on the large sign.

**“Boots”**

\_\_\_\_\_

TIME: \_\_\_\_\_ ODO \_\_\_\_\_

\*\*\*\*\*  

## SP4\*\*\*\*\* 18

**North Prairie** – Located in downtown North Prairie near Gabel RD and CR 21 is the Holy Cross Church. In front of the church is a Knights of Columbus granite monument – according to information available on this monument, who was the State Chaplain from 2003~2004

**Rev. Larn Virnig**

\_\_\_\_\_

TIME: \_\_\_\_\_ ODO \_\_\_\_\_

\*\*\*\*\*  

## SP5\*\*\*\*\* 21

**Hector** – Located a little south of downtown Hector along Mn HWY 4 is the Hector Municipal Airport. Near the entrance of the airport is an Air Force fighter jet on some posts. What is the complete tail number AND the nose number painted on the jet.

**0-29842 & TR-842**

\_\_\_\_\_

TIME: \_\_\_\_\_ ODO \_\_\_\_\_

**SP6\*\*\*\*\* 22**

371  
E.R.B.

**Fort Ripley** – Located about 1 (one) mile north of the town of Fort Ripley near the Nakasippi River and signed off US HWY 169 @ Ferry Road is a historical marker noting Fort Ripley’s history – the marker notes that Fort Ripley was originally known as Fort Marcy. Take a photo of the Fort Ripley historical marker located on the east bank of the Mississippi River

TIME: \_\_\_\_\_ ODO \_\_\_\_\_

**SP7\*\*\*\*\* 29**

**Lucan** – Located on 1 St. a block or so east of Main St. near downtown Lucan is the Lucan Area Historical Museum and grounds. On the grounds behind the building and water pump is a concrete “Whistle Post” which is a marker that is used to alert the locomotive engineer that it’s time to start blowing the whistle in advance of a grade crossing. The concrete “Whistle Post” has a “W” stamped into concrete post near the top of the post. Take a photo of the “Whistle Post” located on the grounds of the Lucan Area Historical Museum.

TIME: \_\_\_\_\_ ODO \_\_\_\_\_

**SP8\*\*\*\*\* 29**

9 E.R.B.

**Sunburg** – Located about 6.25 miles east of the town of Sunburg, overlooking Games Lake just off MN HWY 55 is the Cedar Crest Chapel. From the intersection of MN HWY 55 and 225<sup>th</sup> Ave NW travel north and take a “quick” left up the hill to the Chapel (Gravel Road). Near the Chapel is a monument to Walter Joseph Peterson; what three honorable descriptions are given to Mr. Peterson as listed under his name on the monument.

**Patriarch, Craftsman, Servant of God**

---

TIME: \_\_\_\_\_ ODO \_\_\_\_\_

**SP9\*\*\*\*\* 28**

**Palisade** – Located about 3 miles SW of the town of Palisade along County Road 10 is the Pine Grove Cemetery. Take a photo of the veterans Monument near the flagpole located at the back of the Pine Grove Cemetery main entrance road.

TIME: \_\_\_\_\_ ODO \_\_\_\_\_

**SP10\*\*\*\*\* 38**

**Walnut Grove** – It’s a Team Lyle Rally and of course there will be a Laura Ingalls Wilder (LIW) bonus in honor of Eddie James. Simply travel to Walnut Grove and take a photo of the sign with the pioneer covered wagon located at the LIW museum and visitor center near the flag pole.

TIME: \_\_\_\_\_ ODO \_\_\_\_\_

**SP11\*\*\*\*\* 30**

**Travelers Treat** – Bring a machine printed receipt to the scoring table from a state other than Minnesota. This high calorie small plate may be claimed only once, no double dipping! One Travelers Treat per customer is strictly enforced.

TIME: \_\_\_\_\_ ODO \_\_\_\_\_ LOCATION \_\_\_\_\_



# ENTREES

## EN1\*\*\*\*\* 56

**Okabena** – On May 19, 1933, the Okabena Bank was robbed by Bonnie and Clyde. After leaving the bank, they were shot at many times, but escaped on a country road with approximately \$2500. On the east side of CR 9 (aka Front St) is a City park – in this park in a small flower garden surrounding a stone and concrete base which holds a gold school bell that has nothing to do with Bonnie and Clyde – take a photo of the gold bell

TIME: \_\_\_\_\_ ODO \_\_\_\_\_

\*\*\*\*\*

## EN2\*\*\*\*\* 68

**Montevideo** – Reading is Key! Located at the corner of 3<sup>rd</sup> Street N. and Sherman Avenue on a hill above downtown is a repurposed Carnegie Library building. Take a photo of the building being sure to include ALL four of the columns in the front of the building.

TIME: \_\_\_\_\_ ODO \_\_\_\_\_

\*\*\*\*\*

## EN3\*\*\*\*\* 64

**Nimrod** – Located at the corner of CR 14 and CR 12 a little east of downtown Nimrod is Stigman’s Mound Picnic Area. In this picnic area near some stairs is a granite bench in memory of Jim White (1940-2012) – according to engraving on this bench Jim was a friend of whom?

**“The River”**

\_\_\_\_\_

TIME: \_\_\_\_\_ ODO \_\_\_\_\_

\*\*\*\*\*

## EN4\*\*\*\*\* 68

**Battle Lake** – Located a little north of downtown Battle Lake along MN HWY 78 on the west shore of Battle Lake is a Wayside Rest...across from the Wayside rest is a Community fishing pier. To the north of this pier is “Marguerite’s Landing” noted by a wooden sign – in the nearby landscaping is a metal plaque that has Marguerite’s Motto in “quotes”. What are the three (3) words that Marguerite will be shouting...?

**What a Trip!**

\_\_\_\_\_

TIME: \_\_\_\_\_ ODO \_\_\_\_\_

\*\*\*\*\*

## EN5\*\*\*\*\* 57

**Avoca** – Located a tad SW of the town of Avoca along US HWY 59 is the Avoca Historic Monument. Take a photo of the Avoca Monument and be sure to include our motorcycle in the photo

TIME: \_\_\_\_\_ ODO \_\_\_\_\_



**EN6\*\*\*\*\* 68**

**Longville** – Longville started around 1906 as a logging town in what is now Cass County. Fishing was very popular in early Longville, and this form of recreation is still highly prevalent today. Travel to Longville and make a purchase of something related to fishing, a bobber, hook, sinker, etc. Bring the fishing related item you purchased and the machine printed receipt with “Longville” or zip code “56655” machine printed on the receipt to the scoring table to complete this bonus.

TIME: \_\_\_\_\_ ODO \_\_\_\_\_

**EN7\*\*\*\*\* 58**

**Wilbert** – Wilbert is home to the famous Wilbert Whitetail Association. Located in downtown Wilbert, across from a church and along CR 10 is the building that houses the Wilbert Whitetail Association. Take a photo of the Wilbert Whitetail Association building and be sure to include the sign with the “buck” above the front door.

TIME: \_\_\_\_\_ ODO \_\_\_\_\_

**EN8\*\*\*\*\* 74**

**Taunton** – At the county line (Lyon/Lincoln Rd), about 1 1/2 miles north of the town of Taunton, located south of HWY 68 is the Arends Restoration Area. With a short ride on a minimum maintenance road you will be able to enter the parking area which is home to two brown kiosk structures. According to information available on the one of the two kiosks, how much money of every dollar spent on a duck stamp goes to purchase wetland and grassland habitat.

**98 cents**

TIME: \_\_\_\_\_ ODO \_\_\_\_\_

**EN9\*\*\*\*\* 63**

**Jacobson** – The Jacobson Community Center is located along CR 10 about 3 miles south of the junction of CR 10 and HWY 200 west of the Mississippi River. The white structure has some interesting exposed rafter details. Located on the grounds of the Jacobson Community Center is a rustic wooden bench made from logs and planks. What couple’s name is carved on the backrest of the rustic bench?

**Robert and Lola Burt**

TIME: \_\_\_\_\_ ODO \_\_\_\_\_

**EN10\*\*\*\*\* 61**

**Foxboro, WI** – Located in the center of Foxboro (between the green town signs) is a railroad crossing of Nimdorf Road and the BNSF tracks. “This” Nimdorf Road intersects CR B near a home addressed “302” on CR B; the roadway intersects the railroad tracks at a near perfect right angle. At the railroad crossing and mounted on the Cross-Buck sign wood posts is a blue “Report Problem” sign – on this sign is the US DOT Crossing number, a unique 6 numeral and one alpha letter identification number. What is the complete 7 character “X-ING” number listed on the blue BNSF Railway sign at Nimdorf Rd in the center of Foxboro?

**061440H**

TIME: \_\_\_\_\_ ODO \_\_\_\_\_

# ALL AMERICAN COMBINATIONS

AVAILABLE ANYWHERE – COMPLETE PART 1 & 2 - REMEMBER RALLY MUG IN ALL OF YOUR PHOTOS

## AC1\*\*\*\*\* 24

The Motus V4 motorcycle and the Chevy Corvette are American performance statements

**Part 1** - What is the Motus Motorcycle "Baby Block" V4 engine displacement in CUBIC INCHES 100

**Part 2** – Get a photo of a Red, White, or Blue Corvette (any year or model) Amer. Flag Colors ONLY (NO Maroon, Purples, etc)

TIME: \_\_\_\_\_ ODO \_\_\_\_\_ LOCATION \_\_\_\_\_

## AC2\*\*\*\*\* 26

Minnesota is known around the USA as the Land of 10,000 Lakes! And lakes we got, along with the bugs and fish they breed, truly a landscape filled with "That Lake" and "Lake This"

**Part 1** – Get a photo of any "lake sign" along the road or on a building.  
For part 1 the word "lake" must come first in the name of the lake; Lake Bliss; Lake Paradise, etc.

TIME: \_\_\_\_\_ ODO \_\_\_\_\_ LOCATION \_\_\_\_\_

✓ **Part 2** - Get a photo of any lake sign along the road or on a building.  
For part 2 the word "lake" must come last in the name of the lake; Bliss Lake; Paradise Lake, etc.

TIME: \_\_\_\_\_ ODO \_\_\_\_\_ LOCATION \_\_\_\_\_

## AC3\*\*\*\*\* 31

Hot Dogs and Baseball spell a classic American summer day

**Part 1** – Take a photo of a classic hot dog that includes the Meat and the Bun;  
The photo may be of a real hot dog or any graphic depiction of a hot dog

TIME: \_\_\_\_\_ ODO \_\_\_\_\_ LOCATION \_\_\_\_\_

**Part 2** - Take a photo of a Baseball Park or Field – the photo MUST include the name of the "park or field" on a sign, fence, or scoreboard AND include ONE of the following - a bleacher, grandstand, dug-out, outfield wall, a base bag, home plate, or the pitcher's mound.

TIME: \_\_\_\_\_ ODO \_\_\_\_\_ LOCATION \_\_\_\_\_

## AC4\*\*\*\*\* 33

Highways and Railroads connected and built America into a land of prosperity

**Part 1** – The Lincoln Highway aka "US 30" was the first contiguous road across the entire USA and was a jagged network of existing local roads Secure a photo of any "official" government placed road sign for any road numerically signed "30"

TIME: \_\_\_\_\_ ODO \_\_\_\_\_ LOCATION \_\_\_\_\_

**Part 2** – The first direct connection across the USA was built by the railroads; secure a photo of any Railroad Company logo, it may be on a building, wall, bridge, or any train car - the logo MUST include the word "Railroad" "Railway" or "RR"

TIME: \_\_\_\_\_ ODO \_\_\_\_\_ LOCATION \_\_\_\_\_

## AC5\*\*\*\*\* 60

All-American traveler – successfully complete all four AAC's above and claim AAC#5



# FULL COURSE MEALS

FC1\*\*\*\*\* 79

This 5 course meal celebrates the official state fish of Minnesota – The Walleye! Enjoy the pure waters of Mille Lacs Lake! All courses must be correctly completed to claim this bonus, read instructions carefully. Courses may be done in any order and at anytime during the rally.

**COURSE 1** – Malmo. To catch a Walleye you will need bait and supplies. Stop at the Malmo Market at the corner of HWY 47 and HWY 18 and make a **purchase of any kind in the store. A Fuel purchase alone will NOT count.** Bring the machine printed, time & dated Malmo Market receipt to the scoring table, you **DO NOT need to bring the item** you purchased.

TIME: \_\_\_\_\_ ODO \_\_\_\_\_

**COURSE 2** – Nichols. Sometimes it's just nice to skip a rich course and give it to the poor waiter working to keep the meal coming. Robin Hood would be proud. Located about a mile north of Nichols along HWY 18 is Robin Hood Drive and a tall statute of Robin Hood, take a **photo of Robin Hood that includes your motorcycle.**

TIME: \_\_\_\_\_ ODO \_\_\_\_\_

**COURSE 3** – Opstead. If one is going to eat Walleye, one has to get on the water. The Liberty Beach Public Access on Whistle Road is located about 2 miles west of Opstead near the Jct of HWY 47 and CR 28 – the access is signed off HWY 47. According to the wooden sign near the accesses entrance - what is the name of the person that the access is dedicated?

**Frank Schneider**

---

TIME: \_\_\_\_\_ ODO \_\_\_\_\_

**COURSE 4** – Isle. Hope you are hungry, we serve only monster Walleye! Near the corner of 3<sup>rd</sup> Ave and Main Street in downtown Isle is your walleye. Take a photo of the Walleye located on the property of the First National Bank of Milaca.


TIME: \_\_\_\_\_ ODO \_\_\_\_\_

**COURSE 5** – Vineland. After a feast a person sometimes just needs to plant themselves for a spell. Near the Jct of Vineland Road and US HWY 169 is the Izatys historical marker. The marker is east of, and signed off, US WHY 169 about 1/2 mile north of Vineland. According to information available on this marker – what is the exact date that Duluth planted the French arms near this location?

**July 2, 1679**

---

TIME: \_\_\_\_\_ ODO \_\_\_\_\_



**FC2\*\*\*\*\* 88**

This 5 course meal celebrates the muddy waters, rich farmland, and settler stories of history rich southern Minnesota. All courses must be correctly completed to claim this bonus, read instructions carefully. Courses may be done in any order and at anytime during the rally.

**COURSE 1 – Hanska** – America celebrates its workhorses. Asle Sorbel of Hanska rode a workhorse into history on Sept 21, 1876. According to a “Asle Sorbel’s Ride” monument located about 1.5 miles east of downtown Hanska along HWY 257 near Lindon Lake – How far did Asle ride to alert local authorities of the presence on the James-Younger gang?

**13 Miles**

---

TIME: \_\_\_\_\_ ODO \_\_\_\_\_

**COURSE 2 – St. Peter** – Just west of US HWY 169 and about 4 tenths of a mile north of the Treaty Site History Center, located on the northern edge of St. Peter along US HWY 169, is a large stone marker with a plaque that marks the actual location of the signing of the Traverse Des Sioux Treaty. Near the intersection of US HWY 169 and Old Minn Ave north of the Treaty Site History Center is a small unmarked gravel parking lot; in the NW corner of this parking lot is a trail that leads to the large stone. A plaque reads, “Marking the Site of the Treaty of Traverse Des Sioux, July 23<sup>rd</sup>, 1851” and was erected by the Daughters of the American Revolution in 1913”. Take a photo of this **stone and plaque**.

TIME: \_\_\_\_\_ ODO \_\_\_\_\_

**COURSE 3 – New Sweden** – About a 1/4 mile south of the intersection of MN HWY 22 & MN HWY 111 is located The New Sweden Historical Site and a marker with information related to the history of the New Sweden Creamery. According to information available on the historic marker; how many cows where pledged to the creamery in 1895?

**350**

---

TIME: \_\_\_\_\_ ODO \_\_\_\_\_

**COURSE 4 – Cambria** – Located between the Minnesota River and the Dakota, Minnesota, & Eastern Railroad tracks near the corner of Ash St and View St in Cambria is the Presbyterian Church, the opening date of the first General Assembly of the Presbyterian Church in the United States of America in 1789. This church is a bit newer, locate the corner stone of the Cambria Presbyterian Church; what year “AD” is on carved into the corner stone?

**1955**

---

TIME: \_\_\_\_\_ ODO \_\_\_\_\_

**COURSE 5 – Essig** – About 2.5 miles north of the town of Essig near the junction of CR 29 and CR 11 is the Milford Monument in memory of the 53 Milford Township settlers that were killed in an ambush on August 18th, in the U.S. - Dakota War of 1862. Milford had the highest loss of life during the total of the war. The survivors escaped to New Ulm. The monument is of a cross, with a plaque that has the names of the fallen, as well as a woman figure that symbolizes Mercury, the Roman god of travelers. Locate Mrs. Pelzl on the plaque; what is Mrs Pelzl’s first name?

**Brigitta**

---

TIME: \_\_\_\_\_ ODO \_\_\_\_\_

# PICNIC BUFFET

Minnesota State Parks are known around the world for their wonderful picnic grounds, locations in nature that are perfect for fun and frolic. Like all high quality buffets, the more you eat, the better the value...at least if you want a high caloric points feast. All Minnesota State Parks have a "PASSPORT" stamp available to record your visit. The Passport Stamp is typically located at the Ranger Station near the entrance to the State Park, but not always, maybe – or not ☺. You should not have to pay an entrance fee to use the stamp. For this buffet you will acquire increasing amounts of points for unique State Park Passport Stamps, stamped on this menu – **the Passport Stamp for each park MUST be legible for the judge** – you can try multiple "stampings on the back of alternative bonus sheets if you are having trouble getting a legible or clean stamp. You may claim a total of four (4) MN State Parks located anywhere in the state of Minnesota.

**PB1\*\*\*\*\* 9**

PARK NAME: \_\_\_\_\_

TIME: \_\_\_\_\_ ODO \_\_\_\_\_

STAMP 

William O'Brien State Park

\*\*\*\*\*  
**PB2\*\*\*\*\* 18**

PARK NAME: \_\_\_\_\_

TIME: \_\_\_\_\_ ODO \_\_\_\_\_


STAMP 

**LAKE MARIA  
STATE PARK**

\*\*\*\*\*  
**PB3\*\*\*\*\* 36**

PARK NAME: \_\_\_\_\_

TIME: \_\_\_\_\_ ODO \_\_\_\_\_

STAMP 

\*\*\*\*\*  
**PB4\*\*\*\*\* 72**

PARK NAME: \_\_\_\_\_

TIME: \_\_\_\_\_ ODO \_\_\_\_\_

STAMP 

# DESSERTS

DS1\*\*\*\*\* 50

Travelers Rest – The kids at The Bridge for Youth, for who we ride today, need traveler size toiletries and toothbrushes. Sometime during your ride today please take a moment to stop and purchase a gift donation of traveler size toiletries and toothbrushes. Bring a machine printed receipt from anywhere, in the amount of at least \$5.00 and the items you purchased for donation to The Bridge for Youth to the scoring table for the easiest points of the rally.

TIME: \_\_\_\_\_ ODO \_\_\_\_\_ LOCATION \_\_\_\_\_  
\*\*\*\*\*

DS2\*\*\*\*\* 42

Comfrey – The Jeffers Petroglyphs are an enchanting place on the prairie located about 9 miles west of Comfrey. It's easy to imagine how sweet a butterfly would seem to ancient man as they carved their stories some 7,000 years ago on the exposed stone of this open prairie. As you enter the facility off CR 2 the entrance road splits, Ruby's Butterfly Garden marks the split in the entrance road. From information available on a marker sign in Ruby's Butterfly Garden, how many years was Ruby Winters the site manager?

26

TIME: \_\_\_\_\_ ODO \_\_\_\_\_  
\*\*\*\*\*

DS3\*\*\*\*\* 46

Fox Lake – Everett Park and Campground is located on the east end of Fox Lake and signed off CR 23 just north of the Fox Lake Tack and Trading Company. Travel west on Dewey St to the lake, near the corner of Dewey St and 131st St. is a large hand lettered sign that welcomes you to Everett Park; according to this sign, in what year was Everett Park established?

1950

TIME: \_\_\_\_\_ ODO \_\_\_\_\_  
\*\*\*\*\*

DS4\*\*\*\*\* 37

Hazel Run – Near the corner of 3rd St and Chestnut Ave is the entrance to the Hazel Run Cemetery, near the entrance is a small church like building. Take a photo of the "small church" located in the Hazel Run Cemetery – **be sure to include your motorcycle and the octagon shaped stained glass window above the front door.**

TIME: \_\_\_\_\_ ODO \_\_\_\_\_  
\*\*\*\*\*

DS5\*\*\*\*\* 39

South Branch – Located in downtown South Branch near CR 12 and 415 th St. is the South Branch town hall. Near the front of the entryway is a flag pole that is dedicated by a plaque in loving memory of Marvin Becker a long serving township clerk. What years are listed as the beginning and end of his many years as township clerk.

1960 - 1996

TIME: \_\_\_\_\_ ODO \_\_\_\_\_



# DRINKS

**DK1\*\*\*\*\* 16**

You were given a rally mug when you came to the Minnesota Classic Folk Café, if you can bring your mug - unbroken and undamaged to the scoring table you may claim this bonus.

\*\*\*\*\*  
**DK2\*\*\*\*\* 32**

**Grantsburg, WI** – From WI HWY 70 turn into Grantsburg and follow the painted geese on the road to the Crex Meadows Wildlife Education Center located at CR F and CR D – continue north on CR F about 7.5 miles to the site of the Ekdall Church Fire Historical Monument. From information available on an information board the weather the day of the fire was hot and dry; what was the humidity percentage on April 21, 1980?

**18 %**

TIME: \_\_\_\_\_ ODO \_\_\_\_\_  
.....

**DK3\*\*\*\*\* 37**

**Danbury, WI** - It is said the waters of the Upper St. Croix River are some of the purest in the region. About 10 miles north of Danbury Wisconsin along WI highway 35 are National Forest Service signs for the CCC Bridge Landing located about 5 1/2 miles east of WI Highway 35. Follow St. Croix Trail (you will encounter a short stretch of gravel road) to the National Forest Service River Landing on the St. Croix River at the "new" CCC Bridge. Here you will find the CCC Bridge and a small picnic area at the landing with sign that talks about the arrival of the young Civilian Conservation Corps at Camp Riverside in 1933 – according to the information on this sign, the Civilian Conservation Corps planted "nearly" how many pine trees to reforest burnt lands?

**2.5 Million**

TIME: \_\_\_\_\_ ODO \_\_\_\_\_  
.....

**DK4\*\*\*\*\* 40**

**Nisswa** – Near the corner of Main St and Nisswa Ave is the Nisswa Area Historical Society (NAHS) which is housed in a former railroad depot. Next to the NAHS is a caboose on a section of railroad track – in front of this caboose is a plaque that is dedicated to the founding pioneer families –according to the information available on this plaque in what year did present day Nisswa become the Village of Smiley?

**1898**

TIME: \_\_\_\_\_ ODO \_\_\_\_\_  
.....

**DK5\*\*\*\*\* 38**

**Kettle River** – On Main Street of Kettle River in front of the Kettle River Area veterans building is a large plaque with information about "The 1918 Fire". According to information on this plaque, "at least" how many cars went off Dead Man's Curve trying to flee the fire?


**15**

TIME: \_\_\_\_\_ ODO \_\_\_\_\_

**Have Fun! ~ Ride Safe!**




AP2



MOTORCYCLE IN PHOTO



AP7








AP10



SP1



MN GOOSE  
GARDEN

CLOSED

Informational sign on a wooden post.

Informational sign on a wooden post.

Informational sign on a wooden post.







SP2





SP6

FORT RITZ  
[Small text and graphics on the sign]



SP7





VETERANS  
MEMORIAL

DEDICATED TO THOSE  
WHO SERVED HONORABLY  
IN OUR NATION'S  
ARMED FORCES



SP9







SP10

THE SIGN





EN1



EN2

"ALL four columns"







MOTORCYCLE IN PHOTO

EN5



EN7







MOTOR CYCLE IN PHOTO

F01 - C2



**FC1 - C4**





MARKING THE SITE OF  
THE TREATY OF  
TRAVERSE, 9th SIOUX  
JULY 23, 1851  
ERECTED BY  
CAPTAIN RICHARD DORRIS, CHAPLAIN  
DAUGHTER OF THE AMERICAN REVOLUTION  
SAINT PETER, MINNESOTA  
1913

FC2 - C2



DS4

MOTORCYCLE IN PHOTO

